




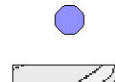


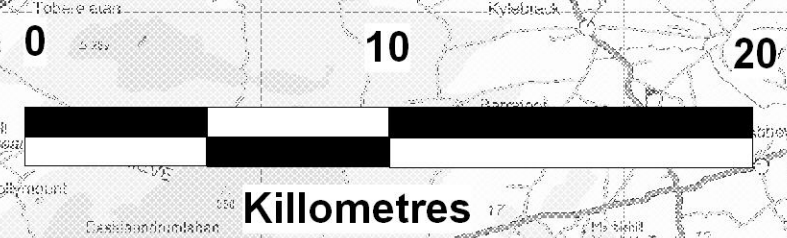
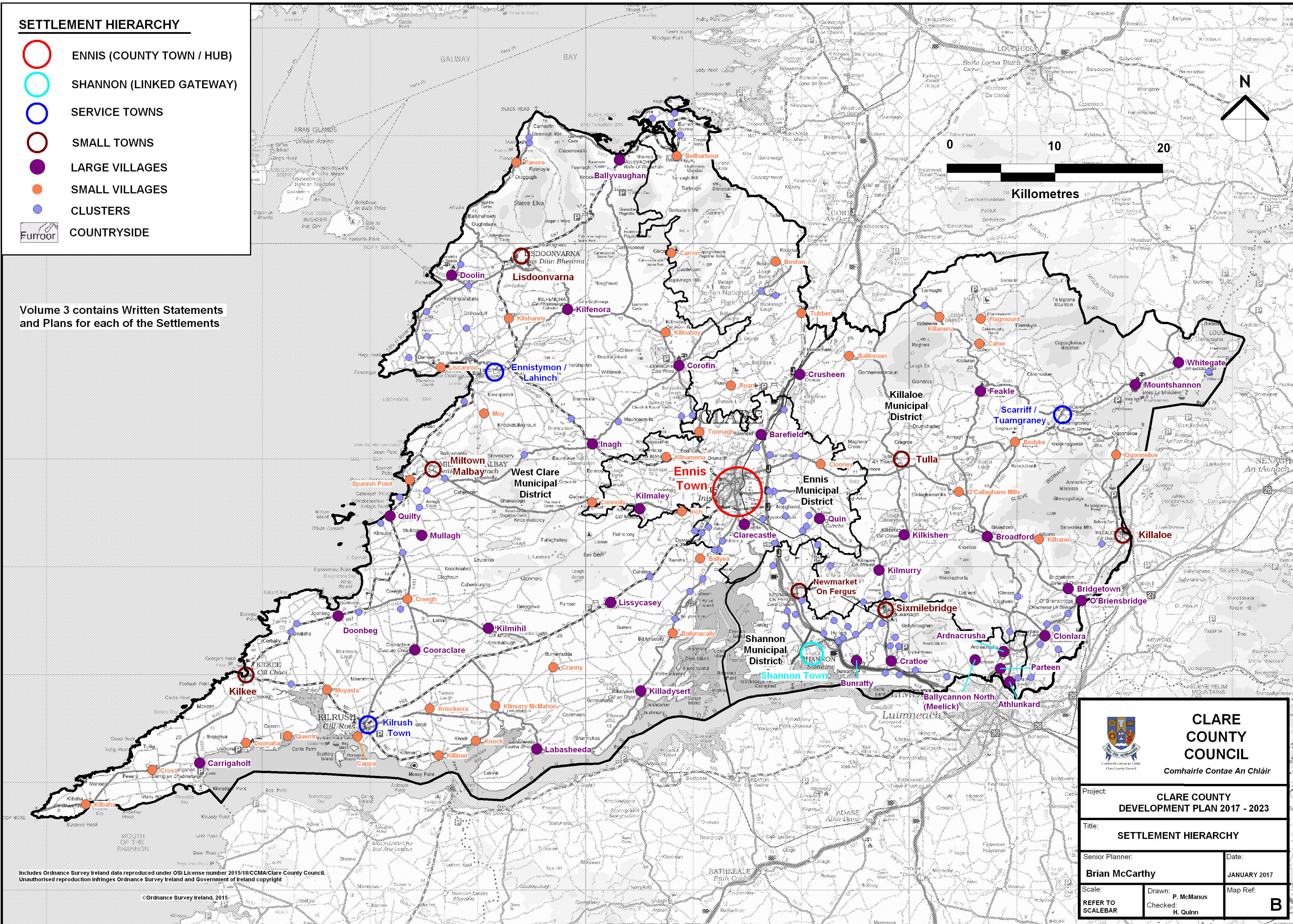


**SETTLEMENT HIERARCHY**

-  ENNIS (COUNTY TOWN / HUB)
-  SHANNON (LINKED GATEWAY)
-  SERVICE TOWNS
-  SMALL TOWNS
-  LARGE VILLAGES
-  SMALL VILLAGES
-  CLUSTERS
-  COUNTRYSIDE

Volume 3 contains Written Statements and Plans for each of the Settlements



Includes Ordnance Survey Ireland data reproduced under OSI License number 2015/18/CCMA/Clare County Council. Unauthorised reproduction infringes Ordnance Survey Ireland and Government of Ireland copyright

© Ordnance Survey Ireland, 2015.

 <b>CLARE COUNTY COUNCIL</b> Comhairle Contae An Chláir	
Project: <b>CLARE COUNTY DEVELOPMENT PLAN 2017 - 2023</b>	
Title: <b>SETTLEMENT HIERARCHY</b>	
Senior Planner: <b>Brian McCarthy</b>	Date: <b>JANUARY 2017</b>
Scale: <b>REFER TO SCALEBAR</b>	Drawn: <b>P. McManus</b> Checked: <b>H. Quinn</b>
Map Ref: <b>B</b>	